

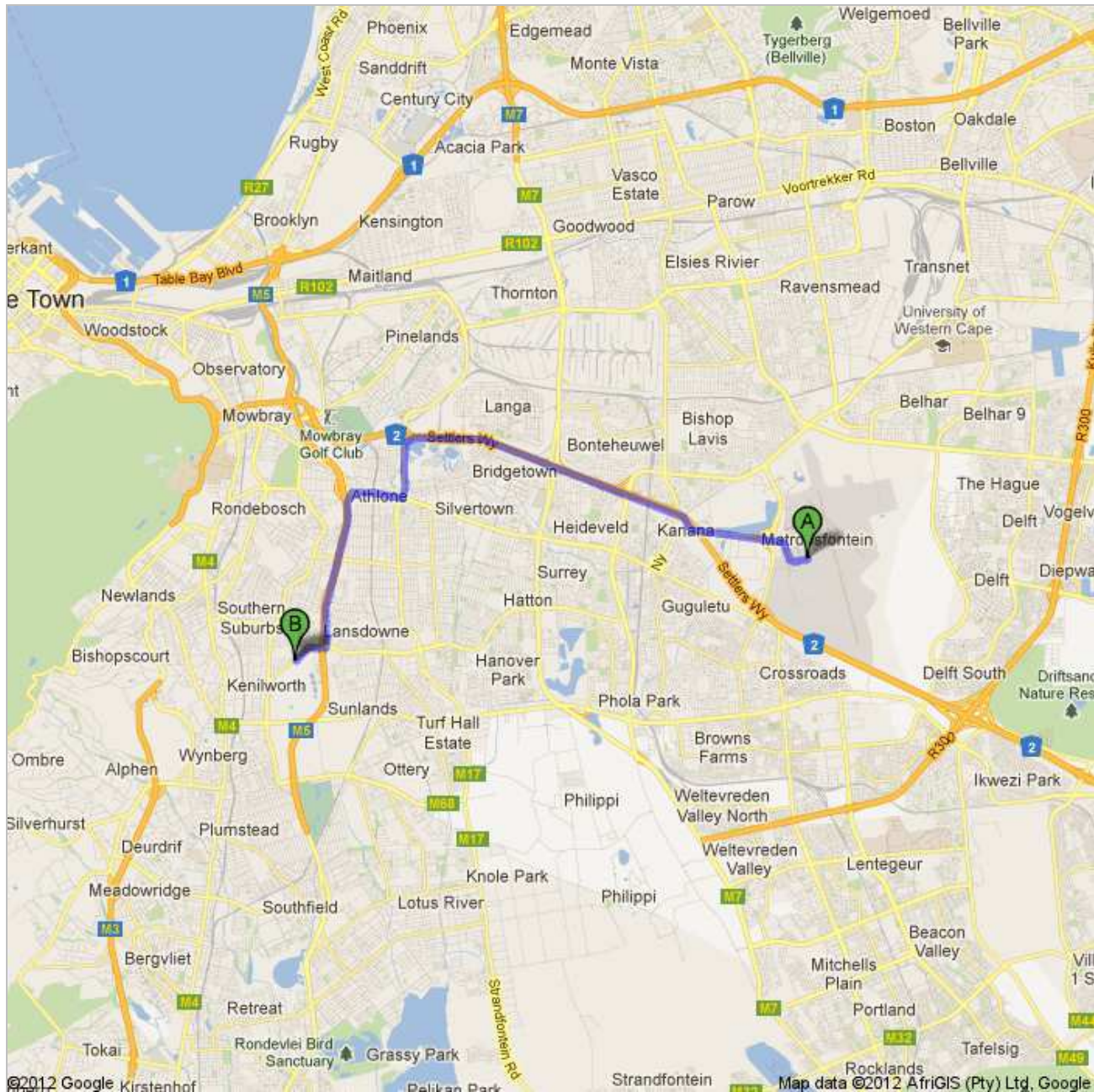


### Directions to SOLIDtech (Pty) Ltd









SOLIDtech (Pty) Ltd, Block B, Aintree Park, Cnr Doncaster and Loch Road, Cape Town  
7708 - 021 761 2602

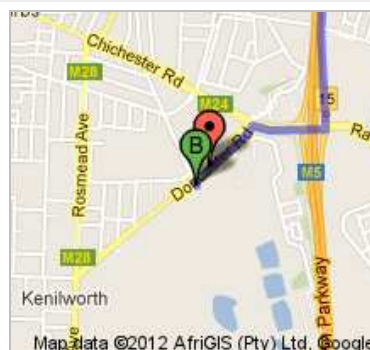
**15,2 km – about 17 mins**

Sign-in and ask for SOLIDtech at the security gate, call: +27 87 755 0535 for assistance



**A** Cape Town International Airport, Cape Town 7490

- |   |                            |
|---|----------------------------|
| 1. Head <b>southwest</b><br>About 2 mins  | go 750 m<br>total 750 m    |
|  2. Turn left onto <b>Airport Approach Rd</b><br>About 3 mins                                   | go 1,6 km<br>total 2,3 km  |
| 3. Merge onto <b>Settlers Wy/N2</b> via the ramp to <b>Cape town</b><br>About 4 mins  | go 6,3 km<br>total 8,7 km  |
|  4. Take exit <b>11</b> for <b>M17/Jan Smuts -rln</b>   | go 350 m<br>total 9,0 km   |
| 5. Merge onto <b>Jan Smuts Dr/M17</b><br>About 1 min  | go 1,1 km<br>total 10,2 km |
|  6. Turn right onto <b>Klipfontein Rd</b><br>About 2 mins                                       | go 1,0 km<br>total 11,2 km |
|  7. Turn left to merge onto <b>Kromboom Parkway/M5</b> toward <b>Muizenberg</b><br>About 2 mins | go 2,8 km<br>total 14,0 km |
|  8. Take exit <b>15</b> for <b>M24</b> toward <b>Kenilworth</b>                                 | go 450 m<br>total 14,5 km  |
|  9. Turn right onto <b>Race Course Rd/M24</b><br>About 2 mins                                   | go 350 m<br>total 14,8 km  |
|  10. Take the 1st left onto <b>Doncaster Rd</b>   | go 400 m<br>total 15,2 km  |
|  11. Take the 2nd left onto <b>Punters Wy</b><br>Destination will be on the left               | go 17 m<br>total 15,2 km   |



**B** **SOLIDitech (Pty) Ltd**  
SOLIDitech (Pty) Ltd, Block B, Aintree Park, Cnr Doncaster and Loch Road, Cape Town  
7708 - 021 761 2602



These directions are for planning purposes only. You may find that construction projects, traffic, weather, or other events may cause conditions to differ from the map results, and you should plan your route accordingly. You must obey all signs or notices regarding your route.

Map data ©2012 AfriGIS (Pty) Ltd, Google

Directions weren't right? Please find your route on [maps.google.co.za](http://maps.google.co.za) and click "Report a problem" at the bottom left.